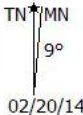
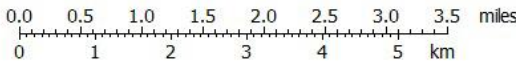
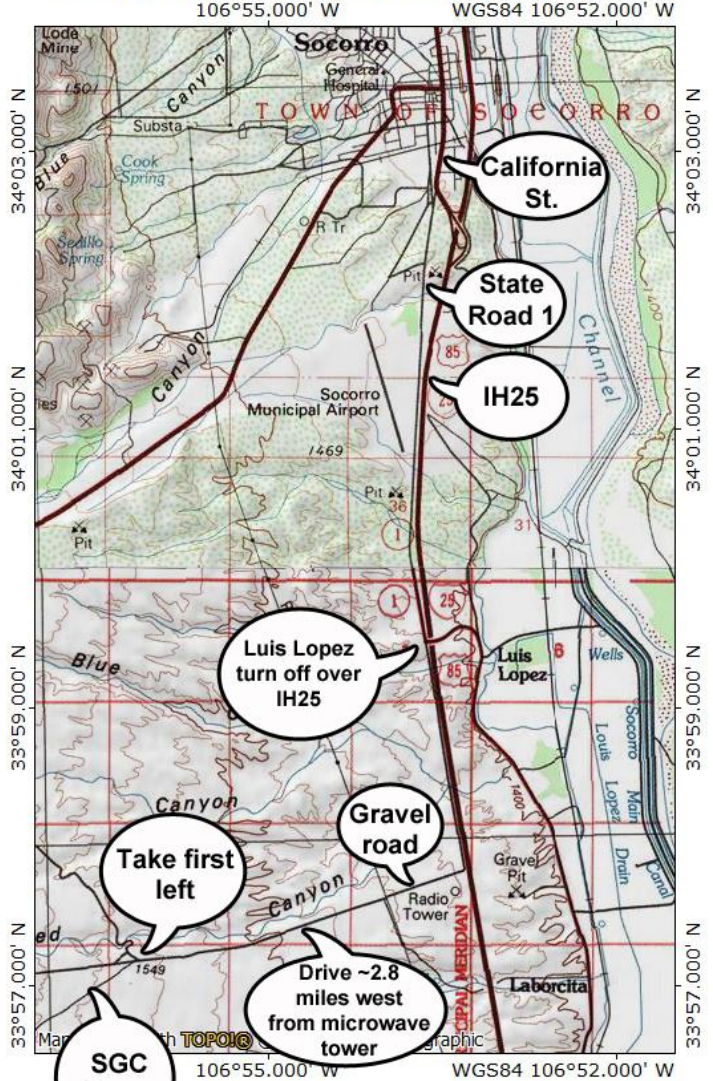


Socorro Gun Club Directions

TOPO! map printed on 02/20/14 from "Untitled.tpo"



1. To get to the SGC range, drive south on California St. Do not enter I25 to your left (curve) but continue due south on California St. California will become State Road 1. Continue south on State Road 1. A car wash will now be on your left and an RV park on your right.
2. Continue driving on State Road 1 south **past** the Luis Lopez turn to the east (overpass of IH25). You will be driving south and parallel to IH25 on your left.
3. Drive to where the State Road 1 pavement ends (~5.8 miles south from California St. merge) and you must turn right/west over a cattle guard. There will be a microwave tower on your left.
4. Drive on the gravel road west (toward mountain) for ~2.8 miles and take the only left turn for ~0.6 miles to the range. We suggest you keep your speed below 35 MPH because of the gravel.